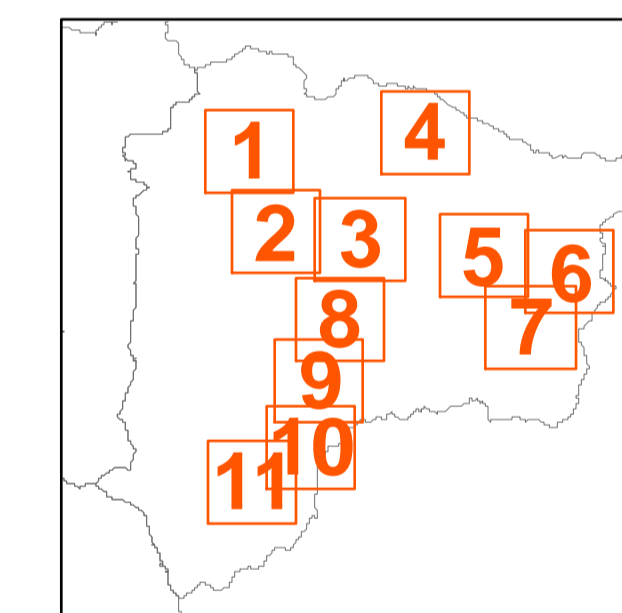
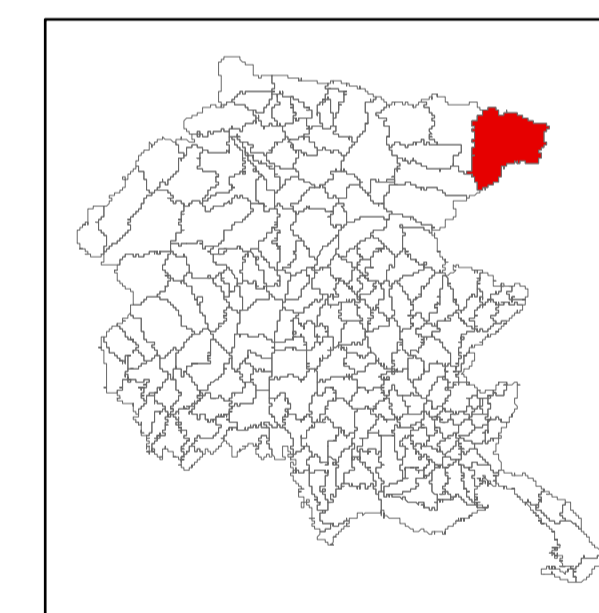


## Piano stralcio per l'Assetto Idrogeologico dei bacini di interesse regionale

Comune di Tarvisio  
Tavola 01

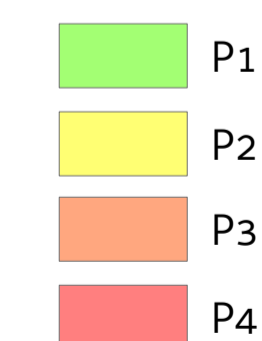
Scala 1:5000

Aggiornamento: settembre 2016

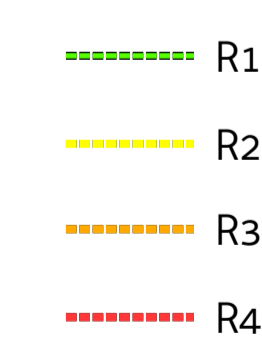


### LEGENDA

#### Classi di pericolosità

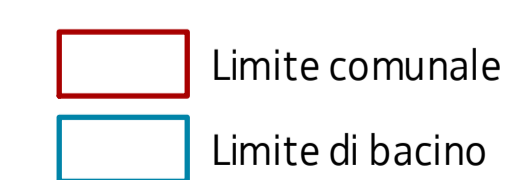


#### Elementi a rischio



#### Codice frana

0310910200



#### Opere di difesa

